

The Great Grid Upgrade

Sea Link

Sea Link

Volume 2: Plans and Drawings

Document 2.10.1 Statutory and Non-Statutory Sites and Features of the Historic Environment - Suffolk

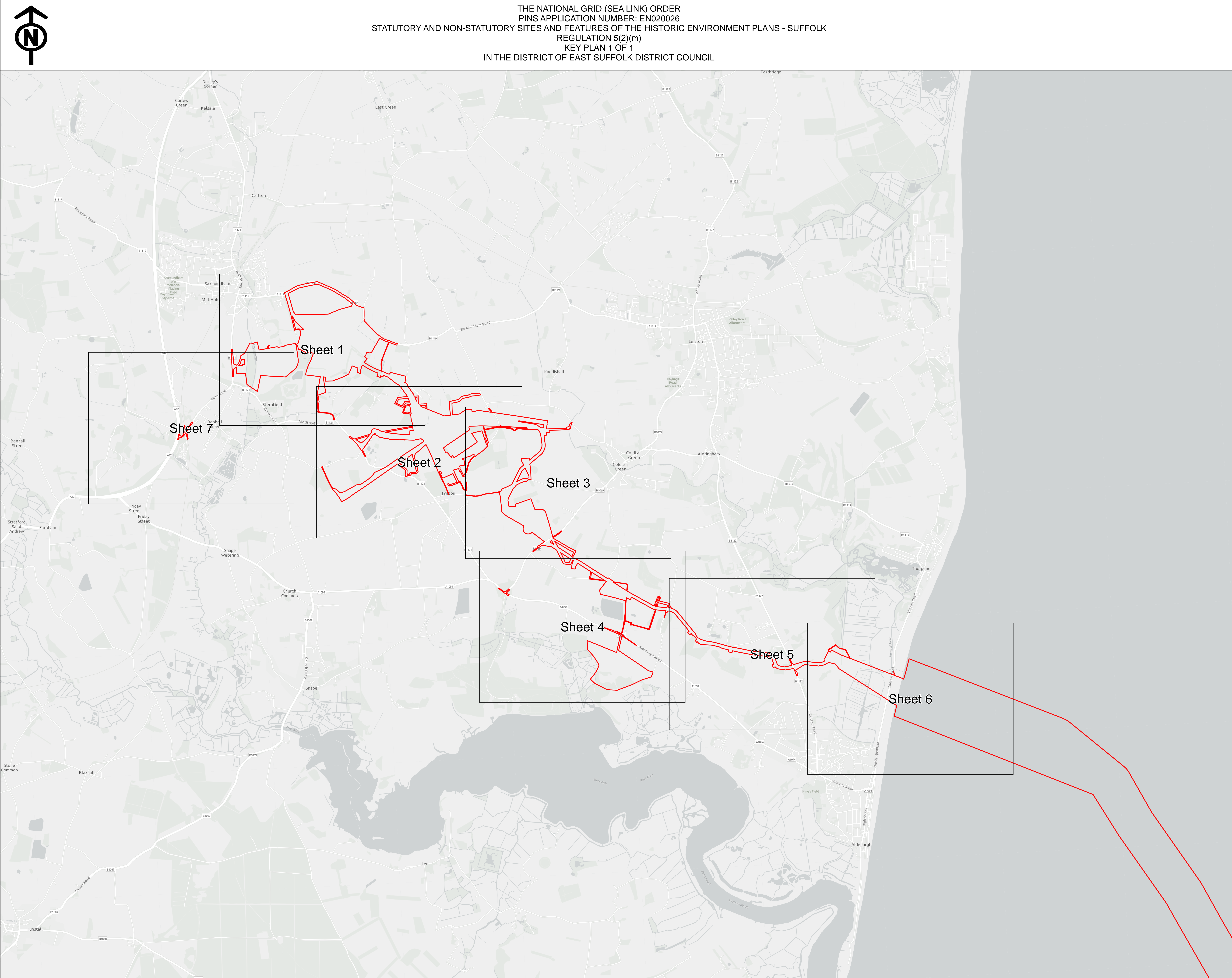
Planning Inspectorate Reference: EN020026

Version: A Version 2, change request
November 2025

Infrastructure Planning (Applications: Prescribed Forms and Procedure)
Regulations 2009 Regulation 5(2)(m)

nationalgrid

Page intentionally left blank



☒ Order Limits
☐ Detailed sheets


1. This plan is scaled at paper size A0, therefore any prints taken at smaller sizes will affect accuracy of the measurement units and should not be scaled against.
2. These plans show the Order Limits and potential locations for the works. Due to the need for future flexibility, National Grid will be applying for Order Limits and Limits of Deviation within its Development Consent Order, within which any final alignment would lie.
3. For further information on construction please refer to the construction section of the Environmental Statement.
4. Reference should be made to the Guide to the Plans (Document Ref 2.1) which provides further information on what the plans show.

BACKGROUND MAPPING INFORMATION HAS BEEN REPRODUCED FROM THE ORDNANCE SURVEY BY PERMISSION OF ORDNANCE SURVEY OF THE CONTROLLER OF HIS MAJESTY'S STATIONERY OFFICE. CROWN COPYRIGHT ORDNANCE SURVEY © 100024241. BLUESKY INTERNATIONAL LTD © NATIONAL GRID ELECTRICITY ESRI COMMUNITY MAPS CONTRIBUTORS, ESRI UK, ESRI, HERE, GARMIN, FOURSQUARE, GEOTECHNOLOGIES, INC, METI/ NASA, USGS

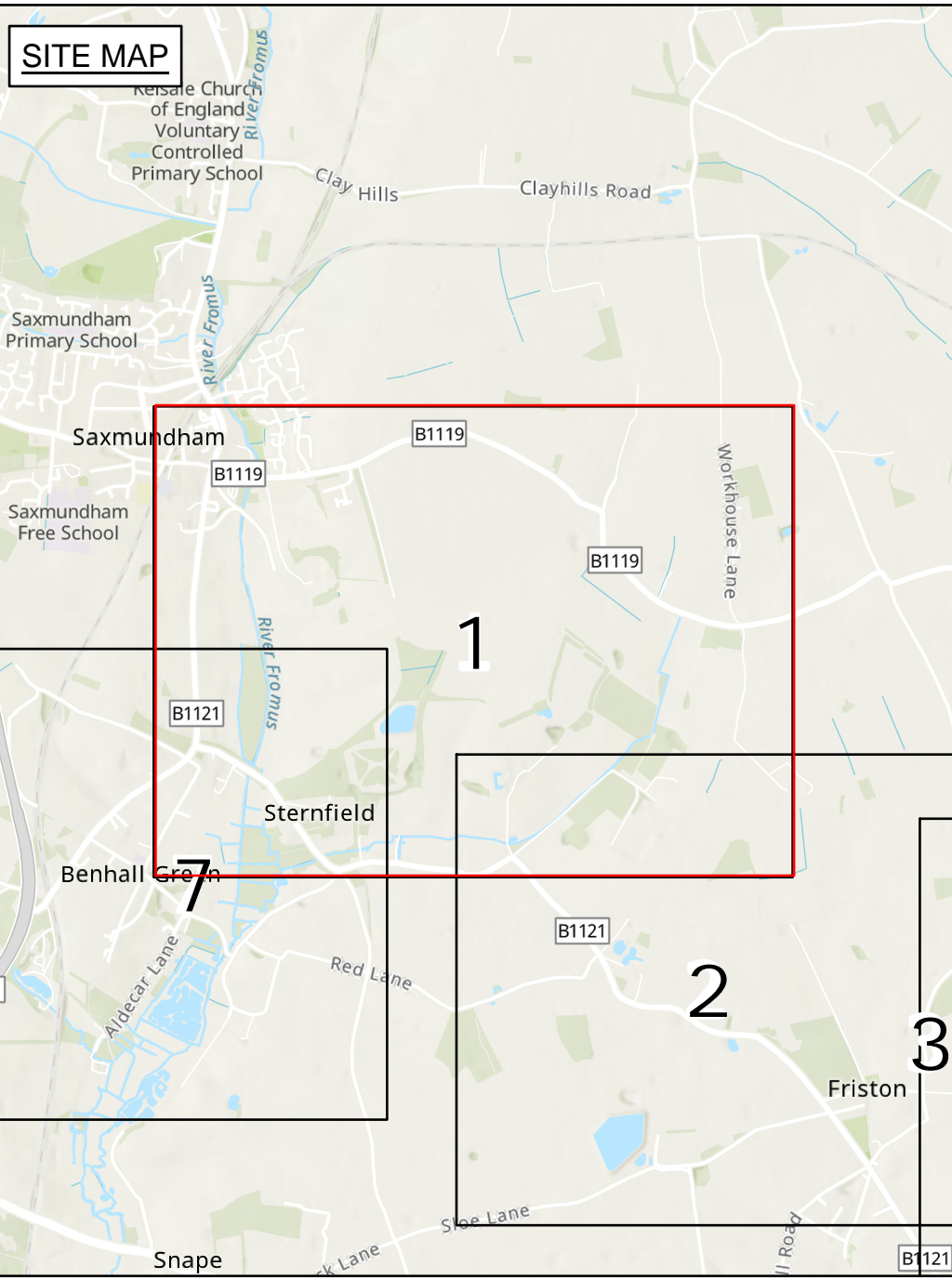
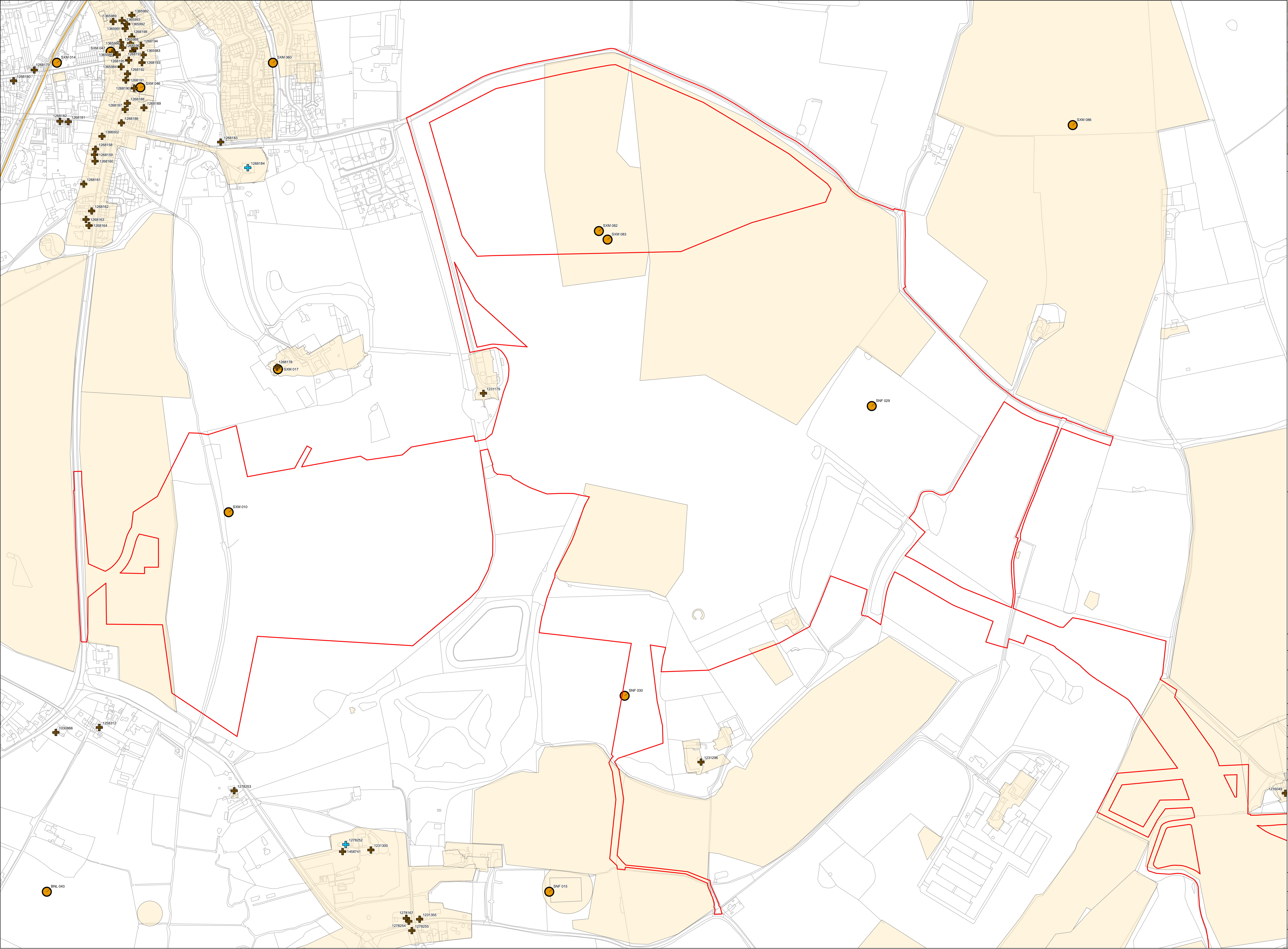
| <u>Title</u> |
|--------------|
|--------------|

Application Number

| | | | |
|--------------|-------------------|--------------|--------------|
| <u>Scale</u> | <u>Sheet Size</u> | <u>Sheet</u> | <u>Issue</u> |
| 1:15,000 | A0 | SHEET 1 OF 1 | A ver.2 |



THE NATIONAL GRID (SEA LINK) ORDER
PINS APPLICATION NUMBER: EN020026
STATUTORY AND NON-STATUTORY SITES AND FEATURES OF THE HISTORIC ENVIRONMENT PLANS - SUFFOLK
REGULATION 5(2)(m)
SHEET 1 OF 7
IN THE DISTRICT OF EAST SUFFOLK DISTRICT COUNCIL



Application document 2.10.1

- Legend**
- Order Limits
 - Listed Building Grade II
 - Listed Building Grade II*
 - Heritage feature (line)
 - Heritage feature (point)
 - Heritage feature (polygon)

Notes

1. This plan is scaled at paper size A0, therefore any prints taken at smaller sizes will affect accuracy of the measurement units and should not be scaled against.
2. These plans show the Order Limits and potential locations for the works. Due to the need for future flexibility, National Grid will be applying for Order Limits and Limits of Deviation within its Development Consent Order, within which any final alignment would lie.
3. For further information on construction please refer to the construction section of the Environmental Statement.
4. Reference should be made to the Guide to the Plans (Document Ref 2.1) which provides further information on what the plans show.

Coordinate System: British National Grid
Sheet X Centroid Coordinate: 63987.8125 Sheet Y Centroid Coordinate: 262330.78128

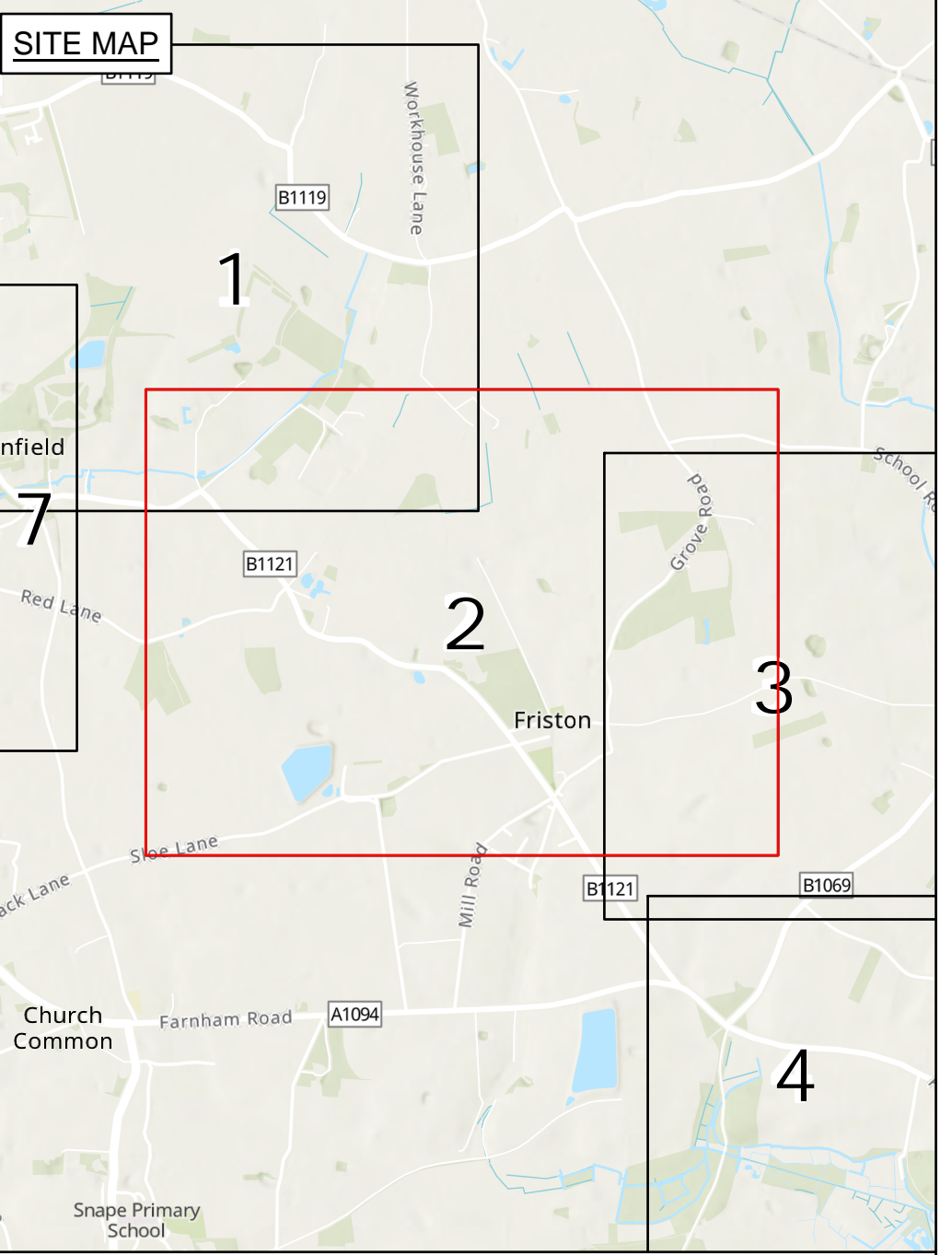
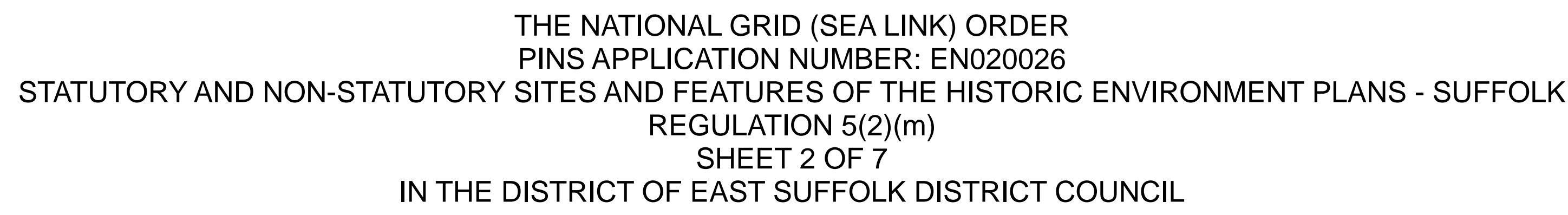


BACKGROUND MAPPING INFORMATION HAS BEEN REPRODUCED FROM THE ORDNANCE SURVEY BY PERMISSION OF THE CONTROLLER OF HIS MAJESTY'S STATIONERY OFFICE. CROWN COPYRIGHT ORDNANCE SURVEY © 100024241. BLUESPY INTERNATIONAL LTD IS NATIONAL GRID ELECTRICITY ESPR COMMUNITY MAPS CONTRIBUTORS. ESRI UK, ESRI HERE, GARMIN, FOURSQUARE, GEOTECHNOLOGIES, INC, METU, NASA, USGS






| | | | | | |
|---------|----------|------------------------|-------|---------|----------|
| | | | | | |
| | | | | | |
| | | | | | |
| | | | | | |
| A ver.2 | Nov 25 | Change request version | JF | SC | JW |
| A | 06/03/25 | For Submission | JF | SC | JW |
| Issue | Date | Remarks | Drawn | Checked | Approved |

THE NATIONAL GRID (SEA LINK) ORDER
PINS APPLICATION NUMBER: EN020026
STATUTORY AND NON-STATUTORY SITES AND
FEATURES OF THE HISTORIC ENVIRONMENT
PLANS - SUFFOLK
REGULATION 5(2)(m)
SHEET 1 OF 7

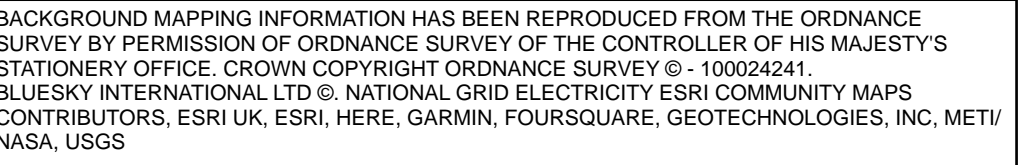
| | | | |
|---------------------------------|------------|--------------|---------|
| nationalgrid | | | |
| Application Number | | | |
| EN020026 | | | |
| National Grid Drawing Reference | | | |
| DCO/S/HE/PS/0901 | | | |
| Scale | Sheet Size | Sheet | Issue |
| 1:2,500 | A0 | SHEET 1 OF 7 | A ver.2 |



Legend

-  Order Limits
-  Listed Building Grade II
-  Listed Building Grade II*
-  Heritage feature (point)
-  Heritage feature (polygon)

Coordinate System: British National Grid
Sheet X Centroid Coordinate: 640996.25 Sheet Y Centroid Coordinate: 260928.59375



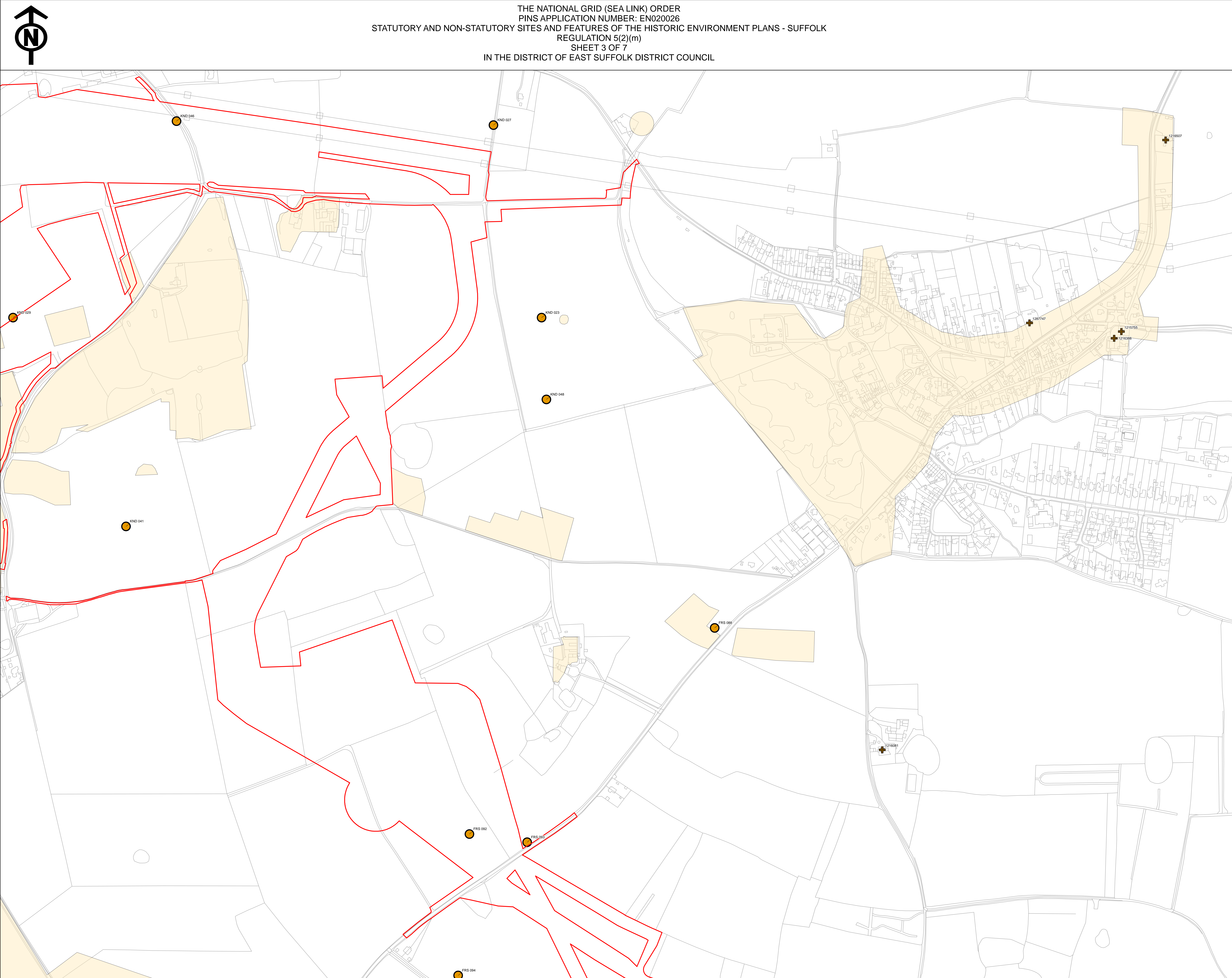
THE NATIONAL GRID (SEA LINK) ORDER
PINS APPLICATION NUMBER: EN020026
STATUTORY AND NON-STATUTORY SITES AND
FEATURES OF THE HISTORIC ENVIRONMENT
PLANS - SUFFOLK
REGULATION 5(2)(m)
SHEET 2 OF 7

Application Number

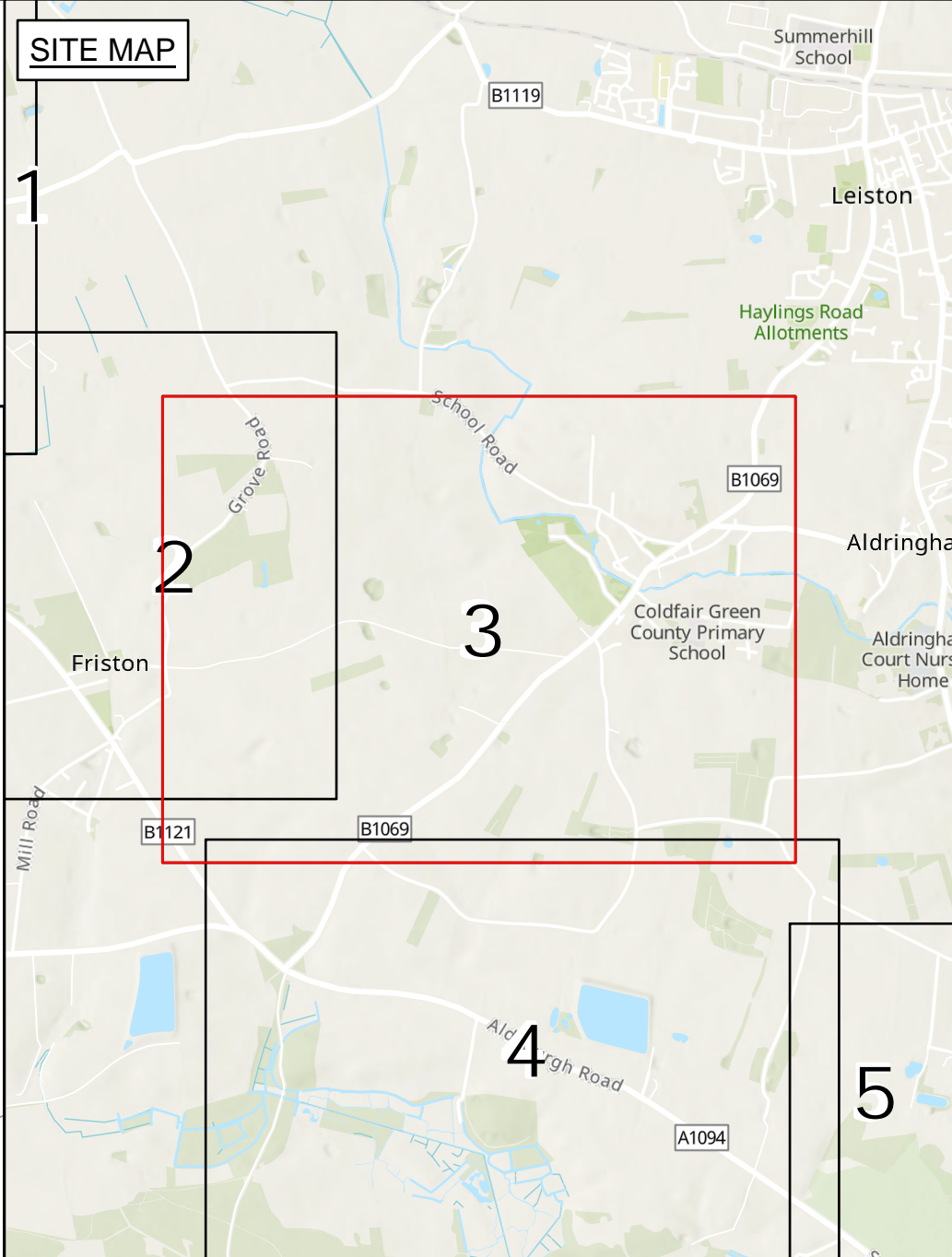
National Grid Drawing Reference

DCO/S/HE/PS/0902

| <u>Scale</u> | <u>Sheet Size</u> | <u>Sheet</u> | <u>Issue</u> |
|--------------|-------------------|--------------|--------------|
|--------------|-------------------|--------------|--------------|



THE NATIONAL GRID (SEA LINK) ORDER
PINS APPLICATION NUMBER: EN020026
STATUTORY AND NON-STATUTORY SITES AND FEATURES OF THE HISTORIC ENVIRONMENT PLANS - SUFFOLK
REGULATION 5(2)(m)
SHEET 3 OF 7
IN THE DISTRICT OF EAST SUFFOLK DISTRICT COUNCIL



Application document 2.10.1

- Legend**
- Listed Building Grade II
 - Heritage feature (point)
 - Heritage feature (polygon)

Notes

1. This plan is scaled at paper size A0, therefore any prints taken at smaller sizes will affect accuracy of the measurement units and should not be scaled against.
2. These plans show the Order Limits and potential locations for the works.
Due to the need for future flexibility, National Grid will be applying for Order Limits and Limits of Deviation within its Development Consent Order, within which any final alignment would lie.
3. For further information on construction please refer to the construction section of the Environmental Statement.
4. Reference should be made to the Guide to the Plans (Document Ref 2.1) which provides further information on what the plans show.

Coordinate System: British National Grid
Sheet X Centroid Coordinate: 642755.4375 Sheet Y Centroid Coordinate: 260670.65625

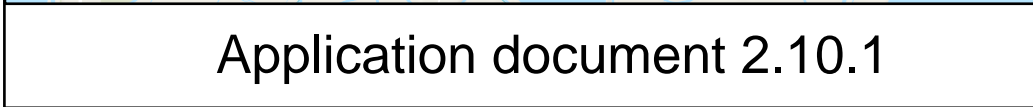
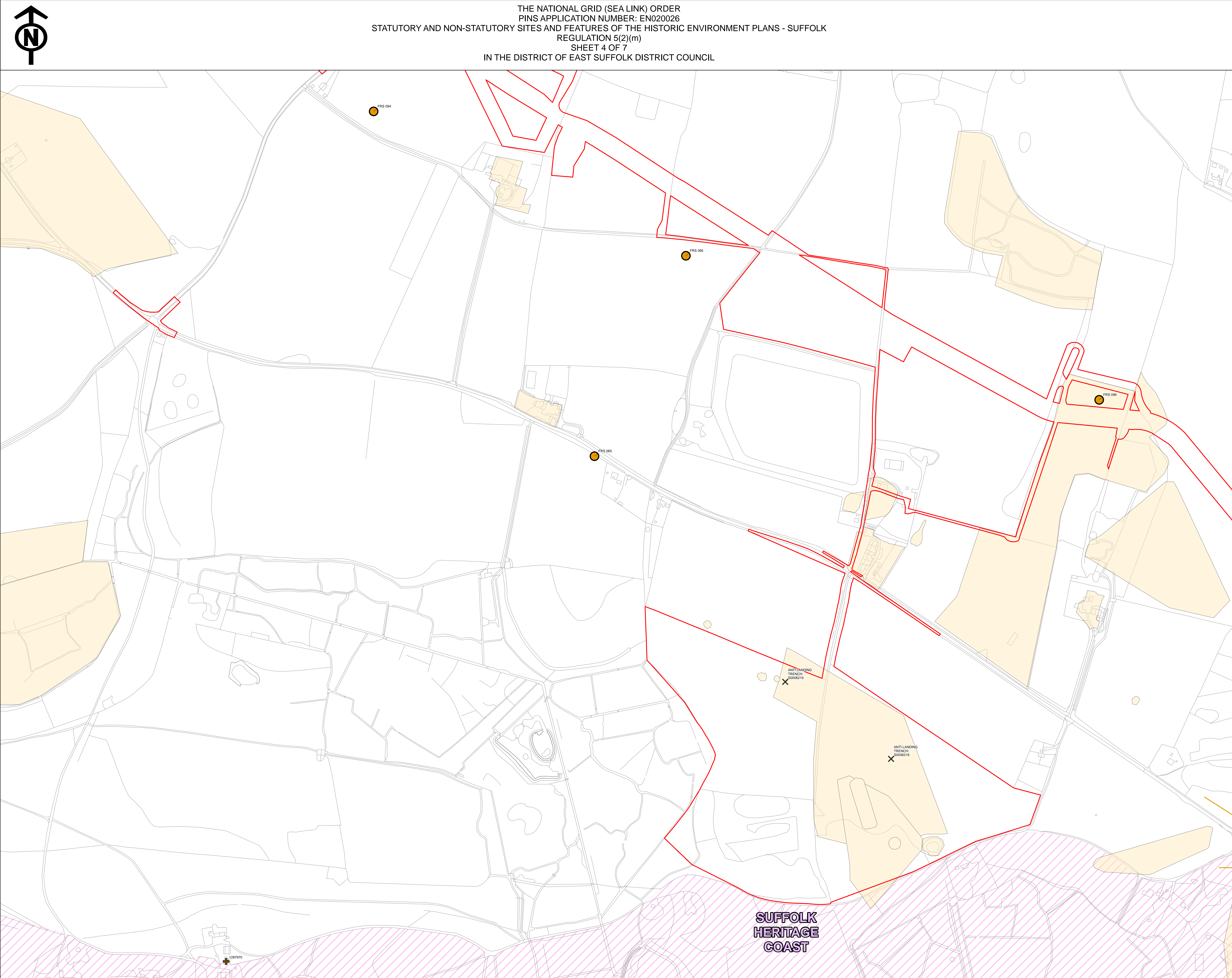
0 62.5 125 250 Metres

BACKGROUND MAPPING INFORMATION HAS BEEN REPRODUCED FROM THE ORDNANCE SURVEY BY PERMISSION OF ORDNANCE SURVEY OF THE CONTROLLER OF HIS MAJESTY'S STATIONERY OFFICE: CROWN COPYRIGHT ORDNANCE SURVEY © 100024241. BLUEBERRY INTERNATIONAL LTD © NATIONAL GRID ELECTRICITY ESRI COMMUNITY MAPS CONTRIBUTORS, ESRI UK, ESRI, HERE, GARMIN, FOURSQUARE, GEOTECHNOLOGIES, INC, METV, NASA, USGS

| | | | | | |
|---------|----------|------------------------|-------|---------|----------|
| | | | | | |
| | | | | | |
| | | | | | |
| A ver.2 | Nov 25 | Change request version | JF | SC | JW |
| A | 06/03/25 | For Submission | JF | SC | JW |
| Issue | Date | Remarks | Drawn | Checked | Approved |

THE NATIONAL GRID (SEA LINK) ORDER
PINS APPLICATION NUMBER: EN020026
STATUTORY AND NON-STATUTORY SITES AND FEATURES OF THE HISTORIC ENVIRONMENT
PLANS - SUFFOLK
REGULATION 5(2)(m)
SHEET 3 OF 7

| | | | |
|---------------------------------|------------|--------------|---------|
| nationalgrid | | | |
| Application Number | | | |
| EN020026 | | | |
| National Grid Drawing Reference | | | |
| DCO/S/HE/PS/0903 | | | |
| Scale | Sheet Size | Sheet | Issue |
| 1:2,500 | A0 | SHEET 3 OF 7 | A ver.2 |



-  Order Limits
-  Military Remains
-  Listed Building Grade II
-  Heritage Coast
-  Heritage feature (line)
-  Heritage feature (point)
-  Heritage feature (polygon)

1. This plan is scaled at paper size A0, therefore any prints taken at smaller sizes will affect accuracy of the measurement units and should not be scaled against.
2. These plans show the Order Limits and potential locations for the works. Due to the need for future flexibility, National Grid will be applying for Order Limits and Limits of Deviation within its Development Consent Order, within which any final alignment would lie.
3. For further information on construction please refer to the construction section of the Environmental Statement.
4. Reference should be made to the Guide to the Plans (Document Ref 2.1) which provides further information on what the plans show.


| <u>Title</u> |
|--------------|
|--------------|

Application Number

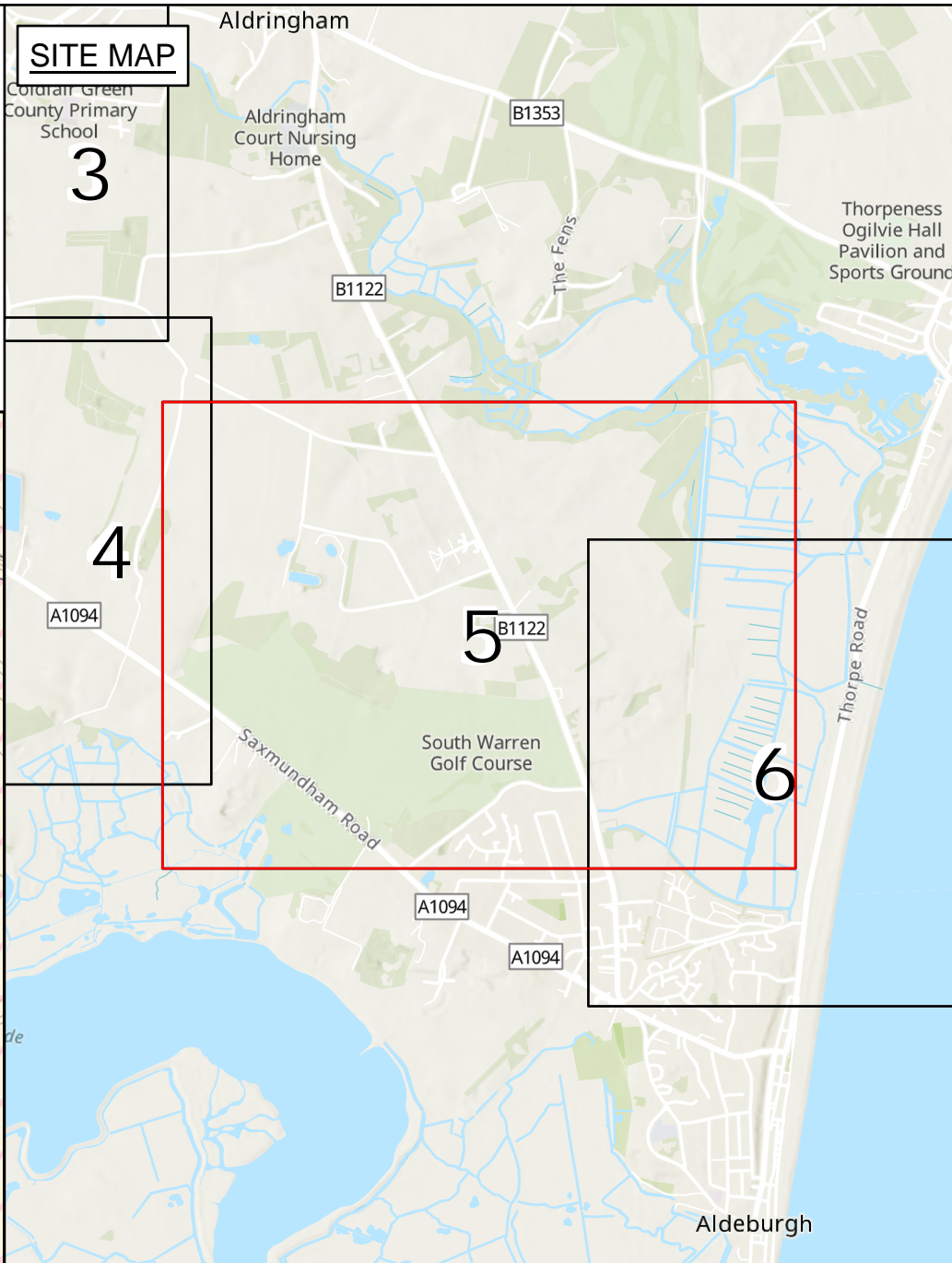
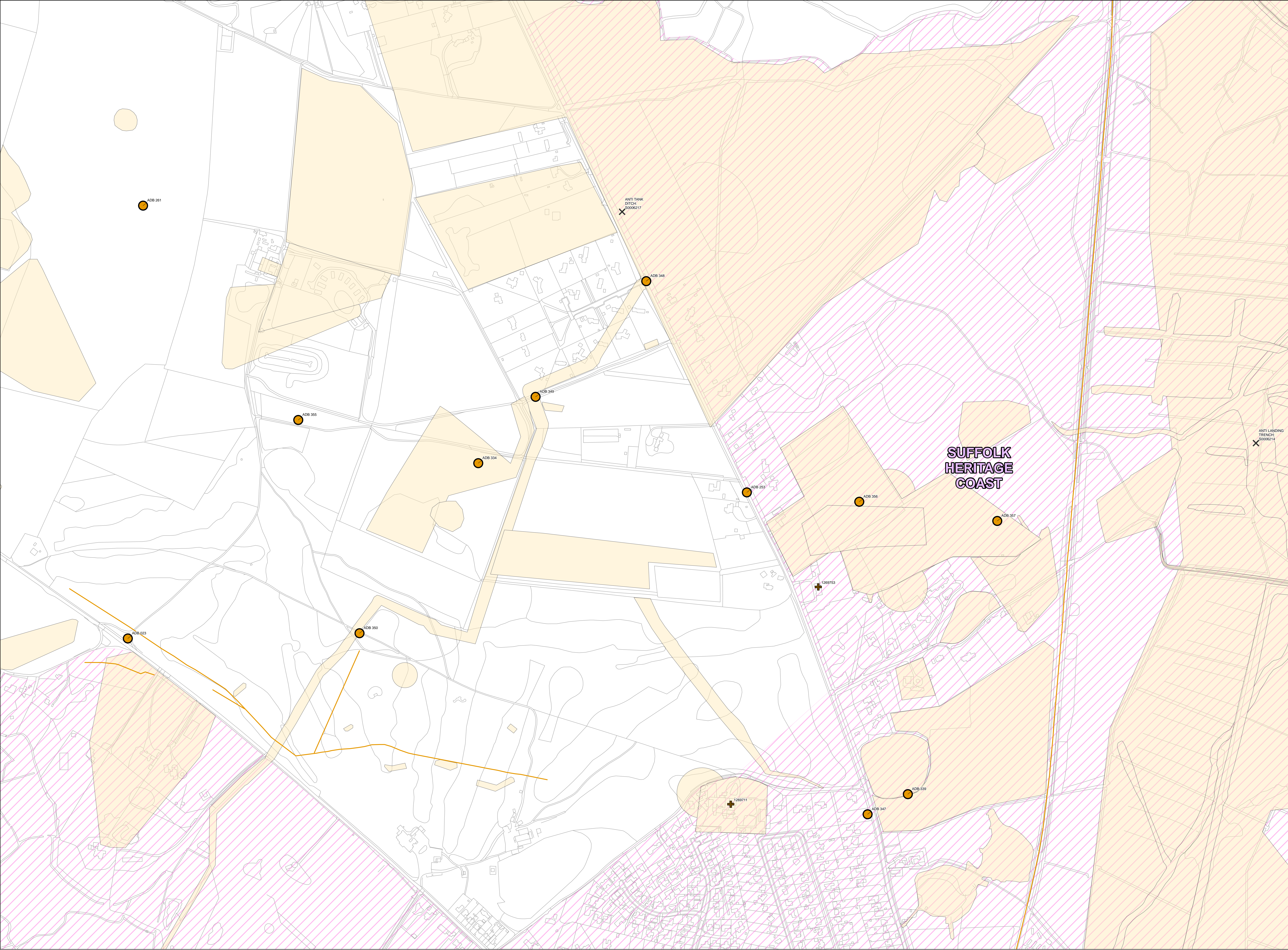
National Grid Drawing Reference

| <u>Scale</u> | <u>Sheet Size</u> | <u>Sheet</u> | <u>Issue</u> |
|--------------|-------------------|--------------|--------------|
|--------------|-------------------|--------------|--------------|

| | | | |
|---------|----|--------------|---------|
| 1:2,500 | A0 | SHEET 4 OF 7 | A ver.2 |
|---------|----|--------------|---------|



THE NATIONAL GRID (SEA LINK) ORDER
PINS APPLICATION NUMBER: EN020026
STATUTORY AND NON-STATUTORY SITES AND FEATURES OF THE HISTORIC ENVIRONMENT PLANS - SUFFOLK
REGULATION 5(2)(m)
SHEET 5 OF 7
IN THE DISTRICT OF EAST SUFFOLK DISTRICT COUNCIL



Application document 2.10.1

- Legend**
- Order Limits
 - Military Remains
 - Listed Building Grade II
 - Heritage Coast
 - Heritage feature (line)
 - Heritage feature (point)
 - Heritage feature (polygon)

Notes

1. This plan is scaled at paper size A0, therefore any prints taken at smaller sizes will affect accuracy of the measurement units and should not be scaled against.
2. These plans show the Order Limits and potential locations for the works.
Due to the need for future flexibility, National Grid will be applying for Order Limits and Limits of Deviation within its Development Consent Order, within which any final alignment would lie.
3. For further information on construction please refer to the construction section of the Environmental Statement.
4. Reference should be made to the Guide to the Plans (Document Ref 2.1) which provides further information on what the plans show.

Coordinate System: British National Grid
Sheet X Centroid Coordinate: 646296.3125 Sheet Y Centroid Coordinate: 258534.9376




BACKGROUND MAPPING INFORMATION HAS BEEN REPRODUCED FROM THE ORDNANCE SURVEY BY PERMISSION OF THE ORDNANCE SURVEY OF THE CONTROLLER OF HIS MAJESTY'S STATIONERY OFFICE. CROWN COPYRIGHT ORDNANCE SURVEY © 100024241.
BLUESKY INTERNATIONAL LTD © NATIONAL GRID ELECTRICITY ESRI COMMUNITY MAPS CONTRIBUTORS, ESRI UK, ESRI HERE, GARMIN, FOURSQUARE, GEOTECHNOLOGIES, INC, METU, NASA, USGS

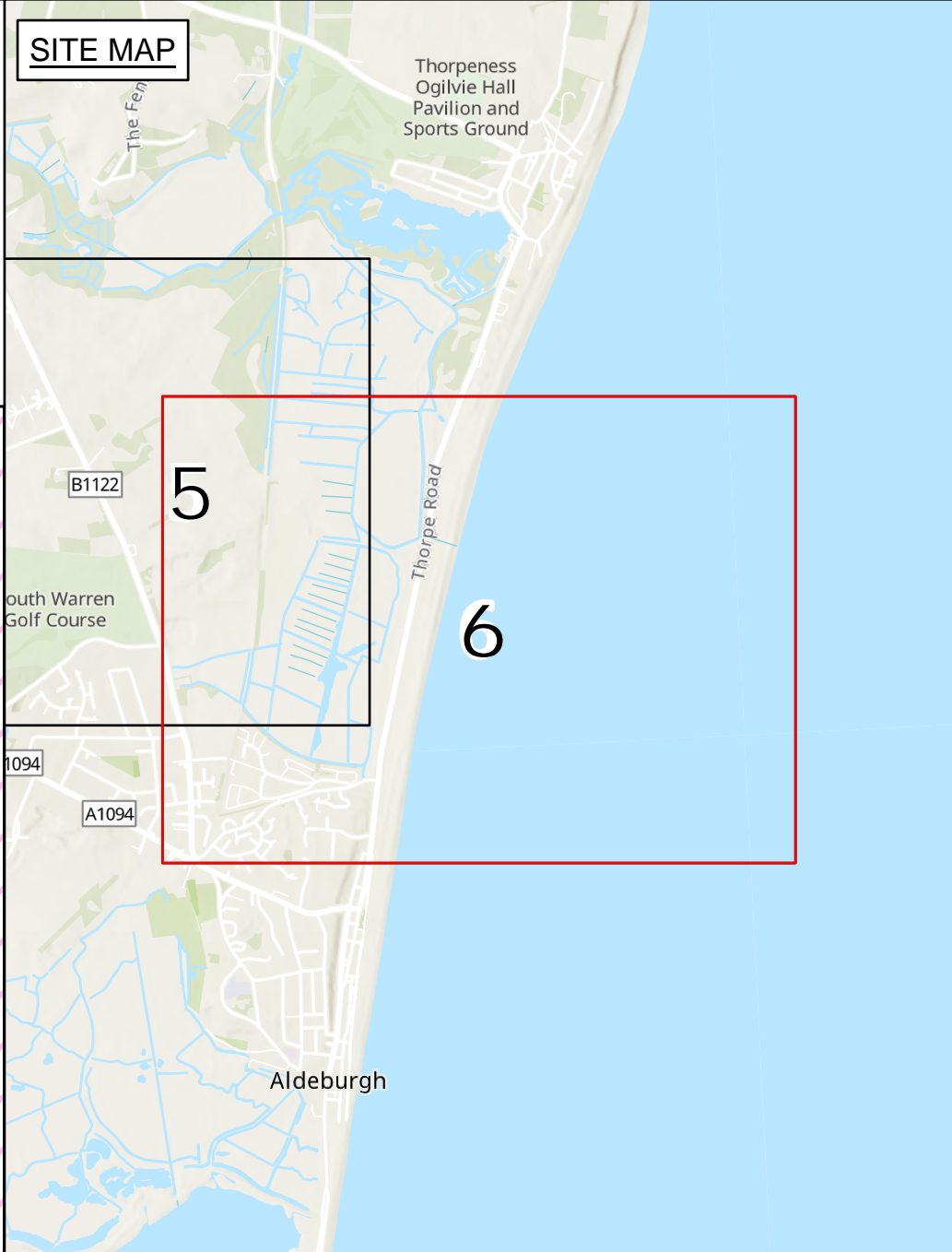
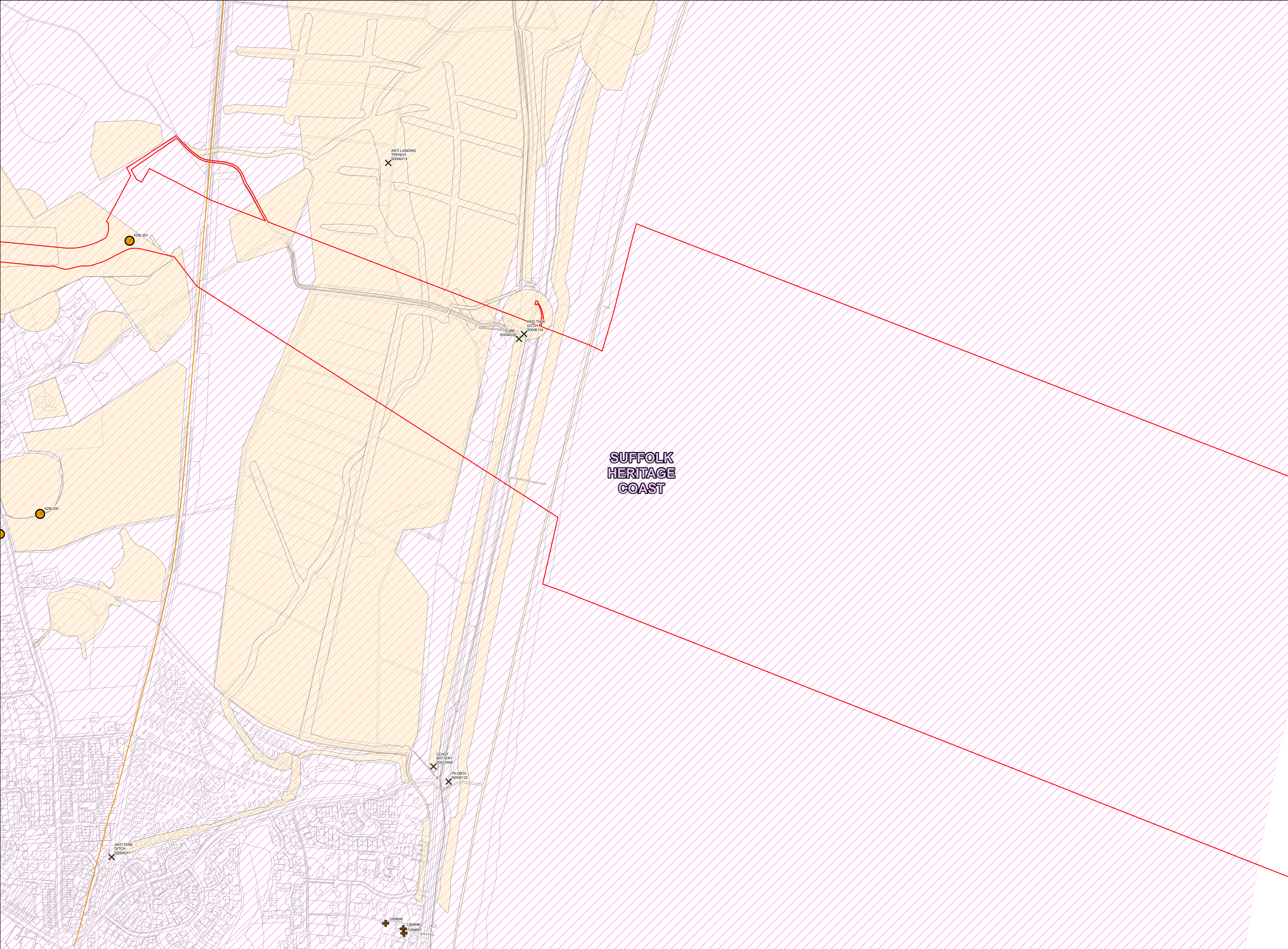
| | | | | | |
|---------|----------|------------------------|-------|---------|----------|
| | | | | | |
| | | | | | |
| | | | | | |
| A ver.2 | Nov 25 | Change request version | JF | SC | JW |
| A | 06/03/25 | For Submission | JF | SC | JW |
| Issue | Date | Remarks | Drawn | Checked | Approved |

THE NATIONAL GRID (SEA LINK) ORDER
PINS APPLICATION NUMBER: EN020026
STATUTORY AND NON-STATUTORY SITES AND
FEATURES OF THE HISTORIC ENVIRONMENT
PLANS - SUFFOLK
REGULATION 5(2)(m)
SHEET 5 OF 7

| | | | |
|---------------------------------|------------|--------------|---------|
| nationalgrid | | | |
| Application Number | | | |
| EN020026 | | | |
| National Grid Drawing Reference | | | |
| DCO/S/HE/PS/0905 | | | |
| Scale | Sheet Size | Sheet | Issue |
| 1:2,500 | A0 | SHEET 5 OF 7 | A ver.2 |



THE NATIONAL GRID (SEA LINK) ORDER
PINS APPLICATION NUMBER: EN020026
STATUTORY AND NON-STATUTORY SITES AND FEATURES OF THE HISTORIC ENVIRONMENT PLANS - SUFFOLK
REGULATION 5(2)(m)
SHEET 6 OF 7
IN THE DISTRICT OF EAST SUFFOLK DISTRICT COUNCIL



Application document 2.10.1

- Legend**
- Order Limits
 - Military Remains
 - Listed Building Grade II
 - Heritage Coast
 - Heritage feature (line)
 - Heritage feature (point)
 - Heritage feature (polygon)

Notes

1. This plan is scaled at paper size A0, therefore any prints taken at smaller sizes will affect accuracy of the measurement units and should not be scaled against.
2. These plans show the Order Limits and potential locations for the works. Due to the need for future flexibility, National Grid will be applying for Order Limits and Limits of Deviation within its Development Consent Order, within which any final alignment would lie.
3. For further information on construction please refer to the construction section of the Environmental Statement.
4. Reference should be made to the Guide to the Plans (Document Ref 2.1) which provides further information on what the plans show.

Coordinate System: British National Grid
Sheet X Centroid Coordinate: 647021.1875 Sheet Y Centroid Coordinate: 257977.79687


0 62.5 125 250 Metres

BACKGROUND MAPPING INFORMATION HAS BEEN REPRODUCED FROM THE ORDNANCE SURVEY BY PERMISSION OF ORDNANCE SURVEY OF THE CONTROLLER OF HIS MAJESTY'S STATIONERY OFFICE: CROWN COPYRIGHT ORDNANCE SURVEY © 100024241. BLUEBERRY INTERNATIONAL LTD IS: NATIONAL GRID ELECTRICITY ESRI COMMUNITY MAPS CONTRIBUTORS, ESRI UK, ESRI HERE, GARMIN, FOURSQUARE, GEOTECHNOLOGIES, INC, METU, NASA, USGS

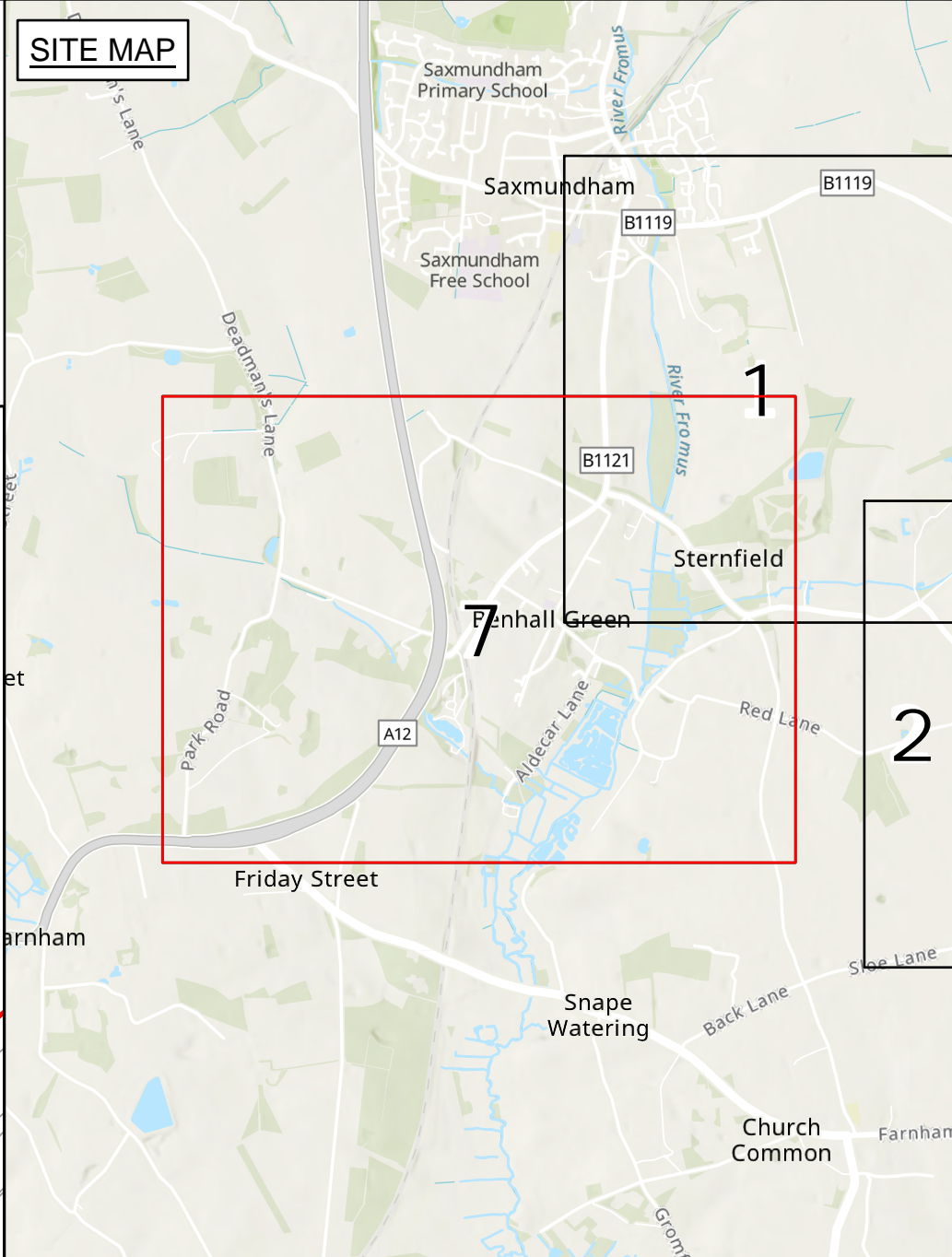
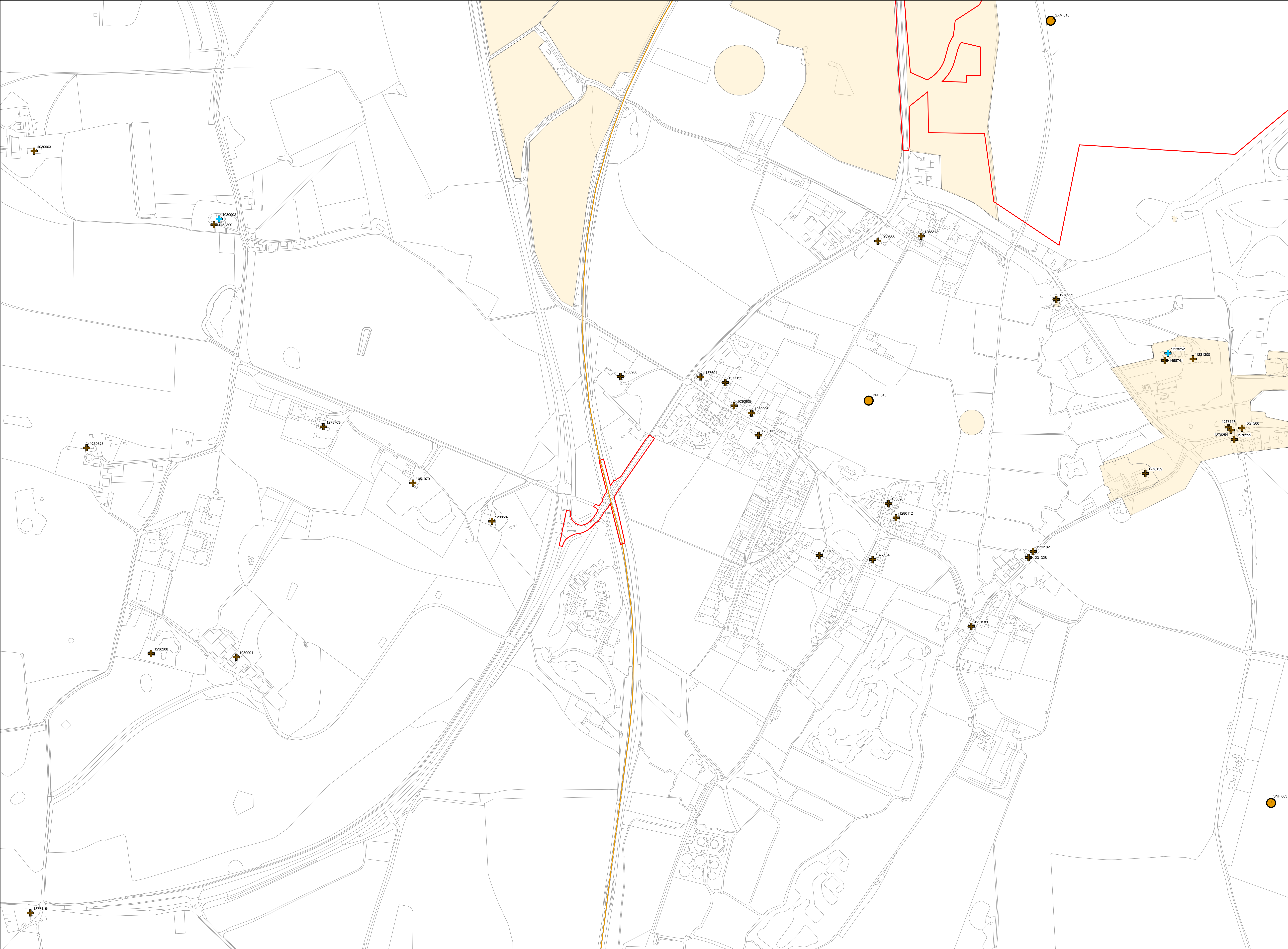
| | | | | | |
|---------|----------|------------------------|-------|---------|----------|
| | | | | | |
| | | | | | |
| | | | | | |
| A ver.2 | Nov 25 | Change request version | JF | SC | JW |
| A | 06/03/25 | For Submission | JF | SC | JW |
| Issue | Date | Remarks | Drawn | Checked | Approved |

THE NATIONAL GRID (SEA LINK) ORDER
PINS APPLICATION NUMBER: EN020026
STATUTORY AND NON-STATUTORY SITES AND
FEATURES OF THE HISTORIC ENVIRONMENT
PLANS - SUFFOLK
REGULATION 5(2)(m)
SHEET 6 OF 7

| | | | |
|---------------------------------|------------|--------------|---------|
| nationalgrid | | | |
| Application Number | | | |
| EN020026 | | | |
| National Grid Drawing Reference | | | |
| DCO/S/HE/PS/0906 | | | |
| Scale | Sheet Size | Sheet | Issue |
| 1:2,500 | A0 | SHEET 6 OF 7 | A ver.2 |



THE NATIONAL GRID (SEA LINK) ORDER
PINS APPLICATION NUMBER: EN020026
STATUTORY AND NON-STATUTORY SITES AND FEATURES OF THE HISTORIC ENVIRONMENT PLANS - SUFFOLK
REGULATION 5(2)(m)
SHEET 7 OF 7
IN THE DISTRICT OF EAST SUFFOLK DISTRICT COUNCIL



Application document 2.10.1

- Legend**
- Order Limits
 - Listed Building Grade II
 - Listed Building Grade II*
 - Heritage feature (line)
 - Heritage feature (point)
 - Heritage feature (polygon)

- Notes**
- This plan is scaled at paper size A0, therefore any prints taken at smaller sizes will affect accuracy of the measurement units and should not be scaled against.
 - These plans show the Order Limits and potential locations for the works. Due to the need for future flexibility, National Grid will be applying for Order Limits and Limits of Deviation within its Development Consent Order, within which any final alignment would lie.
 - For further information on construction please refer to the construction section of the Environmental Statement.
 - Reference should be made to the Guide to the Plans (Document Ref 2.1) which provides further information on what the plans show.

Coordinate System: British National Grid
Sheet X Centroid Coordinate: 63054.1875 Sheet Y Centroid Coordinate: 261352.40628

0 62.5 125 250 Metres

BACKGROUND MAPPING INFORMATION HAS BEEN REPRODUCED FROM THE ORDNANCE SURVEY BY PERMISSION OF THE ORDNANCE SURVEY OF THE CONTROLLER OF HIS MAJESTY'S STATIONERY OFFICE. CROWN COPYRIGHT ORDNANCE SURVEY © 100024241. BLUESKY INTERNATIONAL LTD IS NATIONAL GRID ELECTRICITY ESRI COMMUNITY MAPS CONTRIBUTORS. ESRI UK, ESRI HERE, GARMIN, FOURSQUARE, GEOTECHNOLOGIES, INC, METU, NASA, USGS

| | | | | | |
|---------|----------|------------------------|-------|---------|----------|
| | | | | | |
| | | | | | |
| | | | | | |
| A ver.2 | Nov 25 | Change request version | JF | SC | JW |
| A | 06/03/25 | For Submission | JF | SC | JW |
| Issue | Date | Remarks | Drawn | Checked | Approved |

THE NATIONAL GRID (SEA LINK) ORDER
PINS APPLICATION NUMBER: EN020026
STATUTORY AND NON-STATUTORY SITES AND
FEATURES OF THE HISTORIC ENVIRONMENT
PLANS - SUFFOLK
REGULATION 5(2)(m)
SHEET 7 OF 7

| | | | |
|---------------------------------|------------|------------------|---------|
| nationalgrid | | | |
| Application Number | | EN020026 | |
| National Grid Drawing Reference | | DCO/S/HE/PS/0918 | |
| Scale | Sheet Size | Sheet | Issue |
| 1:2,500 | A0 | SHEET 7 OF 7 | A ver.2 |